

Bylaw No. 1-24
of
The Northern Gateway School Division

A Bylaw of the Northern Gateway School Division (the “School Division”) in the Province of Alberta, relating to the arrangement of the electoral wards and trustee(s) to be elected to each ward.

WHEREAS within Ministerial Order 062/2018, the Board of Trustees (the “Board”) of the School Division provides for the nomination and election of trustees within the School Division by wards.

NOW THEREFORE, in accordance with Section 76 of the Education Act, the Board establishes the wards and provides for the nomination and election of trustees in the wards and electoral subdivisions as follows:

1. **WARD 1** shall consist of the following lands:

SUBDIVISION 1

Township 53, Range 1, West of the 5th Meridian
Sections 30 and 31.

Township 53, Range 2, West of the 5th Meridian
Sections 25 to 28 inclusive; Sections 31 to 36 inclusive.

Township 54, Range 1, West of the 5th Meridian
Sections 6 and 7; Sections 14 to 23 inclusive; Sections 26 to 35 inclusive.

Township 54, Range 2, West of the 5th Meridian
Sections 1 to 36 inclusive.

Township 55, Range 1, West of the 5th Meridian
Sections 2 to 11 inclusive; Sections 14 to 23 inclusive; Sections 26 to 35 inclusive.

Township 55, Range 2, West of the 5th Meridian
Sections 1 to 36 inclusive.

Township 56, Range 1, West of the 5th Meridian
Sections 2 to 11 inclusive; Sections 14 to 18 inclusive; South halves of Sections 19 to 22 inclusive.

Township 56, Range 2, West of the 5th Meridian
Sections 1 to 36 inclusive.

Township 57, Range 2, West of the 5th Meridian
West halves of Sections 6 and 7.

C
/

SUBDIVISION 2

Township 53, Range 3, West of the 5th Meridian

Sections 31 to 36 inclusive.

Township 53, Range 4, West of the 5th Meridian

Sections 31 to 36 inclusive.

Township 53, Range 5, West of the 5th Meridian

Sections 33 to 36 inclusive.

Township 53, Range 6, West of the 5th Meridian

Section 34; those portions of Sections 26, 27, 35, and 36 lying West of the Isle Lake.

Township 54, Range 3, West of the 5th Meridian

Sections 1 to 36 inclusive.

Township 54, Range 4, West of the 5th Meridian

Sections 1 to 28 inclusive; Sections 34 to 36 inclusive; those portions of Sections 29, 30, 31, 32, and 33 not included in the Alexis Indian Reserve.

Township 54, Range 5, West of the 5th Meridian

Sections 1 to 30 inclusive; Sections 32 to 36 inclusive.

Township 54, Range 6, West of the 5th Meridian

Sections 1 to 3 inclusive; Sections 10 to 15 inclusive; Sections 22 to 24 inclusive.

Township 55, Range 3, West of the 5th Meridian

Sections 1 to 6 inclusive; Sections 8 to 17 inclusive; Sections 20 to 29 inclusive; Sections 31 to 36 inclusive; those portions of Sections 7, 18, 19, and 30 lying East of the Alexis Indian Reserve.

Township 55, Range 4, West of the 5th Meridian

Sections 31 to 36 inclusive; those portions of Sections 6, 7, 18, 19, 25, 26, 27, 28, and 30 lying outside of the Alexis Indian Reserve.

Township 56, Range 3, West of the 5th Meridian

Sections 1 to 36 inclusive.

Township 56, Range 4, West of the 5th Meridian

Sections 1 to 36 inclusive.

Township 57, Range 3, West of the 5th Meridian

Sections 1 to 12 inclusive; Sections 14 to 22 inclusive; Sections 27 to 30 inclusive; Sections 33 and 34; those portions of Sections 31 and 32 lying South and East of the Pembina River.

Township 57, Range 4, West of the 5th Meridian

Sections 1 to 17 inclusive; Sections 23 and 24; those portions of Sections 18, 19, 20, 21, 22, 25, 26, and 27 lying South of the Pembina River.

SUBDIVISION 3

Township 54, Range 5, West of the 5th Meridian

Section 31.

Township 54, Range 6, West of the 5th Meridian

Sections 25 to 27 inclusive; Sections 34 to 36 inclusive.

Township 55, Range 5, West of the 5th Meridian

Sections 1 to 36 inclusive.

Township 55, Range 6, West of the 5th Meridian

Sections 1 to 36 inclusive.

Township 55, Range 7, West of the 5th Meridian

Section 13; Sections 23 to 26 inclusive; Sections 31 to 36 inclusive; those portions of Sections 1, 11, 12, 14, 15, 22, 27, and 28 lying North and East of the Pembina River.

Township 55, Range 8, West of the 5th Meridian

Sections 31 to 36 inclusive.

Township 56, Range 5, West of the 5th Meridian

Sections 1 to 36 inclusive.

Township 56, Range 6, West of the 5th Meridian

Sections 1 to 36 inclusive.

Township 56, Range 7, West of the 5th Meridian

Sections 1 to 36 inclusive.

Township 56, Range 8, West of the 5th Meridian

Sections 1 to 36 inclusive.

Township 57, Range 5, West of the 5th Meridian

Sections 1 to 12 inclusive; West halves of Sections 19, 30, and 31; those portions of Sections 13, 14, 15, 16, 17, 18, 21, 22, 23 and 24 lying South of the Pembina River.

Township 57, Range 6, West of the 5th Meridian

Sections 1 to 36 inclusive.

Township 57, Range 7, West of the 5th Meridian

Sections 1 to 36 inclusive.

Township 58, Range 6, West of the 5th Meridian

Sections 3 to 10 inclusive; Sections 15 to 22 inclusive; Sections 28 to 33 inclusive.

Township 58, Range 7, West of the 5th Meridian

Sections 1 to 36 inclusive.

Township 58, Range 8, West of the 5th Meridian

Sections 1 to 36 inclusive.

Township 59, Range 6, West of the 5th Meridian

Sections 4 to 9 inclusive; Sections 16 to 21 inclusive.

Township 59, Range 7, West of the 5th Meridian

Sections 1 to 24 inclusive; Sections 29 to 32 inclusive.

Township 59, Range 8, West of the 5th Meridian

Sections 1 to 36 inclusive.

Township 56, Range 9, West of the 5th Meridian

Sections 1 to 36 inclusive.

Township 56, Range 10, West of the 5th Meridian

Sections 1 to 36 inclusive.

Township 56, Range 11, West of the 5th Meridian

Sections 13 to 36 inclusive.

Township 56, Range 12, West of the 5th Meridian

Sections 19 to 36 inclusive.

Township 56, Range 13, West of the 5th Meridian

Sections 24, 25, and 36.

Township 57, Range 8, West of the 5th Meridian

Sections 1 to 36 inclusive.

Township 57, Range 9, West of the 5th Meridian

Sections 1 to 36 inclusive.

Township 57, Range 10, West of the 5th Meridian

Sections 1 to 36 inclusive.

Township 57, Range 11, West of the 5th Meridian

Sections 1 to 36 inclusive.

Township 57, Range 12, West of the 5th Meridian

Sections 1 to 36 inclusive.

Township 57, Range 13, West of the 5th Meridian

Section 1; Sections 12 to 14 inclusive; Sections 23 to 26 inclusive; Sections 34 to 36 inclusive; those portions of Sections 15, 16, 21, 22, 27, 28, and 33 lying East of the McLeod River.

Township 58, Range 9, West of the 5th Meridian

Sections 1 to 36 inclusive.

Township 58, Range 10, West of the 5th Meridian

Sections 1 to 4 inclusive; Sections 9 to 16 inclusive; Sections 21 to 28 inclusive; Sections 33 to 36 inclusive; the East halves of Sections 5, 8, 17, 20, and 29; the North half and Southeast quarter of Section 32.

Township 59, Range 9, West of the 5th Meridian

Sections 1 to 30 inclusive; Sections 33 to 36 inclusive; those portions of Sections 31 and 32 lying South of the Athabasca River.

Township 59, Range 10, West of the 5th Meridian

Sections 1 to 4 inclusive; Sections 9 to 16 inclusive; Sections 21 to 28 inclusive; Sections 35 and 36; the North half and Southeast quarter of Section 8; the East halves of Sections 5, 17, 20, and 29; the East half of Section 32 lying West of the Athabasca River; that portion of Section 33 lying South of the Athabasca River; that portion of Section 34 lying South and East of the Athabasca River.

Township 60, Range 10, West of the 5th Meridian

Those portions of Sections 1 and 2 lying South of the Athabasca River; that portion of the East half of Section 5 lying South and West of the Athabasca River.

2. **WARD 2** shall consist of the following lands:

Township 58, Range 10, West of the 5th Meridian

Sections 6 and 7; Sections 18 and 19; Sections 30 and 31; the West halves of Sections 5, 8, 17, 20, and 29; the Southwest quarter of Section 32.

Township 58, Range 11, West of the 5th Meridian

Sections 1 to 36 inclusive.

Township 58, Range 12, West of the 5th Meridian

Sections 1 to 36 inclusive.

Township 58, Range 13, West of the 5th Meridian

Sections 1 to 36 inclusive.

Township 58, Range 14, West of the 5th Meridian

Sections 1 to 36 inclusive.

Township 58, Range 15, West of the 5th Meridian

Sections 1 to 36 inclusive.

Township 59, Range 10, West of the 5th Meridian

Sections 6 and 7; Sections 18 and 19; Sections 30 and 31; the West halves of Sections 5, 17, 20, 29, and 32; the Southwest quarter of Section 8.

Township 59, Range 11, West of the 5th Meridian

Sections 1 to 36 inclusive.

Township 59, Range 12, West of the 5th Meridian
Sections 1 to 36 inclusive.

Township 59, Range 13, West of the 5th Meridian
Sections 1 to 36 inclusive.

Township 59, Range 14, West of the 5th Meridian
Sections 1 to 36 inclusive.

Township 59, Range 15, West of the 5th Meridian
Sections 1 to 36 inclusive.

Township 60, Range 10, West of the 5th Meridian
The portion of section 2 lying North of the Athabasca River; Sections 3 and 4; the West half of Section 5 lying South and North of the Athabasca River; Sections 6 to 36.

Township 60, Range 11, West of the 5th Meridian
Sections 1 to 36 inclusive.

Township 60, Range 12, West of the 5th Meridian
Sections 1 to 17 inclusive; Sections 20 to 28 inclusive; Sections 32 to 36 inclusive; those portions of Sections 18, 19, and 29 not included in the Alexis Whitecourt Indian Reserve.

Township 60, Range 13, West of the 5th Meridian
Sections 1 to 36 inclusive not included in the Alexis Whitecourt Indian Reserve.

Township 60, Range 14, West of the 5th Meridian
Sections 1 to 36 inclusive.

Township 60, Range 15, West of the 5th Meridian
Sections 1 to 36 inclusive.

Township 61, Range 10, West of the 5th Meridian
Sections 1 to 36 inclusive.

Township 60, Range 11, West of the 5th Meridian
Sections 1 to 36 inclusive.

Township 61, Range 12, West of the 5th Meridian
Sections 1 to 5 inclusive; Sections 7 to 36 inclusive; Sections 6 not included in the Alexis Whitecourt Reserve.

Township 61, Range 13, West of the 5th Meridian
Sections 4 to 36 inclusive; Sections 3 not included in the Alexis Whitecourt Reserve.

Township 61, Range 14, West of the 5th Meridian
Sections 1 to 36 inclusive.

Township 61, Range 15, West of the 5th Meridian

Sections 1 to 36 inclusive.

Township 62, Range 11, West of the 5th Meridian

Sections 1 to 36 inclusive.

Township 62, Range 12, West of the 5th Meridian

Sections 1 to 36 inclusive.

Township 62, Range 13, West of the 5th Meridian

Sections 1 to 36 inclusive.

Township 62, Range 14, West of the 5th Meridian

Sections 1 to 36 inclusive.

Township 62, Range 15, West of the 5th Meridian

Sections 1 to 36 inclusive.

3. **WARD 3** shall consist of the following lands:

SUBDIVISION 1

Township 58, Range 16, West of the 5th Meridian

Sections 1 to 36 inclusive.

Township 58, Range 17, West of the 5th Meridian

Sections 1 to 36 inclusive.

Township 58, Range 18, West of the 5th Meridian

Sections 1 to 36 inclusive.

Township 58, Range 19, West of the 5th Meridian

Sections 1 to 36 inclusive.

Township 58, Range 20, West of the 5th Meridian

Sections 1 to 36 inclusive.

Township 58, Range 21, West of the 5th Meridian

Sections 1 to 36 inclusive.

Township 58, Range 22, West of the 5th Meridian

Sections 1 to 36 inclusive.

Township 58, Range 23, West of the 5th Meridian

Sections 1 to 36 inclusive.

Township 58, Range 24, West of the 5th Meridian
Sections 1 to 36 inclusive.

Township 59, Range 16, West of the 5th Meridian
Sections 1 to 36 inclusive.

Township 59, Range 17, West of the 5th Meridian
Sections 1 to 36 inclusive.

Township 59, Range 18, West of the 5th Meridian
Sections 1 to 36 inclusive.

Township 59, Range 19, West of the 5th Meridian
Sections 1 to 36 inclusive.

Township 59, Range 20, West of the 5th Meridian
Sections 1 to 36 inclusive.

Township 59, Range 21, West of the 5th Meridian
Sections 1 to 36 inclusive.

Township 59, Range 22, West of the 5th Meridian
Sections 1 to 36 inclusive.

Township 59, Range 23, West of the 5th Meridian
Sections 1 to 36 inclusive.

Township 59, Range 24, West of the 5th Meridian
Sections 1 to 36 inclusive.

Township 60, Range 16, West of the 5th Meridian
Sections 1 to 36 inclusive.

Township 60, Range 17, West of the 5th Meridian
Sections 1 to 36 inclusive.

Township 60, Range 18, West of the 5th Meridian
Sections 1 to 36 inclusive.

Township 60, Range 19, West of the 5th Meridian
Sections 1 to 36 inclusive.

Township 60, Range 20, West of the 5th Meridian
Sections 1 to 36 inclusive.

Township 60, Range 21, West of the 5th Meridian
Sections 1 to 36 inclusive.

Township 60, Range 22, West of the 5th Meridian

Sections 1 to 36 inclusive.

Township 60, Range 23, West of the 5th Meridian

Sections 1 to 36 inclusive.

Township 60, Range 24, West of the 5th Meridian

Sections 1 to 36 inclusive.

Township 61, Range 16, West of the 5th Meridian

Sections 1 to 36 inclusive.

Township 61, Range 17, West of the 5th Meridian

Sections 1 to 9 inclusive; Sections 12 and 13; Sections 16 to 21 inclusive; Sections 24 and 25; Sections 27 to 34 inclusive; Section 36.

Township 61, Range 18, West of the 5th Meridian

Sections 1 to 36 inclusive.

Township 61, Range 19, West of the 5th Meridian

Sections 1 to 36 inclusive.

Township 61, Range 20, West of the 5th Meridian

Sections 1 to 36 inclusive.

Township 61, Range 21, West of the 5th Meridian

Sections 1 to 36 inclusive.

Township 61, Range 22, West of the 5th Meridian

Sections 1 to 36 inclusive.

Township 61, Range 23, West of the 5th Meridian

Sections 1 to 36 inclusive.

Township 61, Range 24, West of the 5th Meridian

Sections 1 to 36 inclusive.

Township 61, Range 25, West of the 5th Meridian

Sections 1 to 36 inclusive.

Township 61, Range 26, West of the 5th Meridian

Sections 1 to 3 inclusive; Sections 10 to 15 inclusive; Sections 22 to 27 inclusive; Sections 34 to 36 inclusive.

Township 62, Range 11, West of the 5th Meridian

Sections 1 to 36 inclusive.

Township 62, Range 12, West of the 5th Meridian
Sections 1 to 36 inclusive.

Township 62, Range 13, West of the 5th Meridian
Sections 1 to 36 inclusive.

Township 62, Range 14, West of the 5th Meridian
Sections 1 to 36 inclusive.

Township 62, Range 15, West of the 5th Meridian
Sections 1 to 36 inclusive.

Township 62, Range 16, West of the 5th Meridian
Sections 1 to 36 inclusive.

Township 62, Range 17, West of the 5th Meridian
Sections 1 to 36 inclusive.

Township 62, Range 18, West of the 5th Meridian
Sections 1 to 36 inclusive.

Township 62, Range 19, West of the 5th Meridian
Sections 1 to 36 inclusive.

Township 62, Range 20, West of the 5th Meridian
Sections 1 to 36 inclusive.

Township 62, Range 21, West of the 5th Meridian
Sections 1 to 36 inclusive.

Township 62, Range 22, West of the 5th Meridian
Sections 1 to 36 inclusive.

Township 62, Range 23, West of the 5th Meridian
Sections 1 to 36 inclusive.

Township 62, Range 24, West of the 5th Meridian
Sections 1 to 36 inclusive.

Township 62, Range 25, West of the 5th Meridian
Sections 1 to 36 inclusive.

Township 62, Range 26, West of the 5th Meridian
Sections 1 to 3 inclusive; Sections 10 to 15 inclusive; Sections 22 to 27 inclusive; Sections 34 to 36 inclusive.

Township 63, Range 17, West of the 5th Meridian
Sections 1 to 36 inclusive.

Township 63, Range 18, West of the 5th Meridian

Sections 1 to 36 inclusive.

Township 63, Range 19, West of the 5th Meridian

Sections 1 to 36 inclusive.

Township 63, Range 20, West of the 5th Meridian

Sections 1 to 36 inclusive.

Township 63, Range 21, West of the 5th Meridian

Sections 1 to 36 inclusive.

Township 63, Range 22, West of the 5th Meridian

Sections 1 to 36 inclusive.

Township 63, Range 23, West of the 5th Meridian

Sections 1 to 36 inclusive.

Township 63, Range 24, West of the 5th Meridian

Sections 1 to 36 inclusive.

Township 63, Range 25, West of the 5th Meridian

Sections 1 to 36 inclusive.

Township 63, Range 26, West of the 5th Meridian

Sections 1 to 3 inclusive; Sections 10 to 15 inclusive; Sections 22 to 27 inclusive; Sections 34 to 36 inclusive.

Township 64, Range 17, West of the 5th Meridian

Sections 1 to 36 inclusive.

Township 64, Range 18, West of the 5th Meridian

Sections 1 to 36 inclusive.

Township 64, Range 19, West of the 5th Meridian

Sections 1 to 36 inclusive.

Township 64, Range 20, West of the 5th Meridian

Sections 1 to 36 inclusive.

Township 64, Range 21, West of the 5th Meridian

Sections 1 to 36 inclusive.

Township 64, Range 22, West of the 5th Meridian

Sections 1 to 36 inclusive.

Township 64, Range 23, West of the 5th Meridian

Sections 1 to 36 inclusive.

Township 64, Range 24, West of the 5th Meridian

Sections 1 to 36 inclusive.

Township 64, Range 25, West of the 5th Meridian

Sections 1 to 18 inclusive; Sections 21 to 28 inclusive; Sections 33 to 36 inclusive; those portions of Sections 19, 20, 29, and 32 lying East of the Simonette River.

Township 64, Range 26, West of the 5th Meridian

Sections 1 to 3 inclusive; Sections 11 and 12; those portions of Sections 10, 13, 14, 15, and 24 lying South and East of the Simonette River.

Township 65, Range 22, West of the 5th Meridian

Sections East of the Waskahigan River.

Township 65, Range 21, West of the 5th Meridian

Sections 1-36 inclusive.

Township 65, Range 20, West of the 5th Meridian

Sections 1 to 35 West of the Iosegun River.

Township 65, Range 19, West of the 5th Meridian

Sections West of the Iosegun River.

Township 66, Range 22, West of the 5th Meridian

Sections East of the Waskahigan River and South of the Little Smoky River.

Township 66, Range 21, West of the 5th Meridian

Sections South of the Iosegun River.

Township 66, Range 20, West of the 5th Meridian

Sections South of the Iosegun River.

SUBDIVISION 2

Township 65, Range 18, West of the 5th Meridian

Sections 1 to 36 inclusive.

Township 65, Range 19, West of the 5th Meridian

Sections East of the Iosegun River.

Township 65, Range 20, West of the 5th Meridian

Sections East of the Iosegun River.

Township 65, Range 22, West of the 5th Meridian

Sections West of the Waskahigan River.

Township 65, Range 23, West of the 5th Meridian

Sections 1 to 36 inclusive.

Township 65, Range 24, West of the 5th Meridian

Sections 1 to 36 inclusive.

Township 65, Range 25, West of the 5th Meridian

Sections 1 to 4 inclusive; Sections 9 to 15 inclusive; Sections 21 to 28 inclusive; Sections 33 to 36 inclusive; those portions of Sections 5, 8, 16, 17, 20, 29, 30, 31 and 32 lying North and East of the Simonette River.

Township 66, Range 18, West of the 5th Meridian

Sections 1 to 36 inclusive.

Township 66, Range 19, West of the 5th Meridian

Sections 1 to 36 inclusive.

Township 66, Range 20, West of the 5th Meridian

Sections North of the Iosegun River.

Township 66, Range 21, West of the 5th Meridian

Sections North of the Iosegun River.

Township 66, Range 22, West of the 5th Meridian

Sections West of the Waskahigan River and Sections North of Iosegun River.

Township 66, Range 23, West of the 5th Meridian

Sections 1 to 36 inclusive.

Township 66, Range 24, West of the 5th Meridian

Sections 1 to 36 inclusive.

Township 66, Range 25, West of the 5th Meridian

Sections 1 to 5 inclusive; Sections 8 to 17 inclusive; Sections 21 to 27 inclusive; Sections 34 to 36 inclusive; those portions of Sections 6, 7, 18, 19, 20, 28, 29, and 33 lying East of the Simonette River.

Township 67, Range 18, West of the 5th Meridian

Sections 1 to 36 inclusive.

Township 67, Range 19, West of the 5th Meridian

Sections 1 to 36 inclusive.

Township 67, Range 20, West of the 5th Meridian

Sections 1 to 36 inclusive.

Township 67, Range 21, West of the 5th Meridian

Sections 1 to 36 inclusive.

Township 67, Range 22, West of the 5th Meridian

Sections 1 to 36 inclusive.

Township 67, Range 23, West of the 5th Meridian

Sections 1 to 36 inclusive.

Township 67, Range 24, West of the 5th Meridian

Sections 1 to 36 inclusive.

Township 67, Range 25, West of the 5th Meridian

Section 13; Sections 23 to 27 inclusive; Sections 33 to 36 inclusive; those portions of Sections 1, 2, 11, 12, 14, 15, 22, 28, 29, 30, 31 and 32 lying North and East of the Simonette River.

Township 67, Range 26, West of the 5th Meridian

Those portions of Sections 35 and 36 lying North and East of the Simonette River.

Township 68, Range 18, West of the 5th Meridian

Sections 1 to 36 inclusive.

Township 68, Range 19, West of the 5th Meridian

Sections 1 to 36 inclusive.

Township 68, Range 20, West of the 5th Meridian

Sections 1 to 36 inclusive.

Township 68, Range 21, West of the 5th Meridian

Sections 1 to 36 inclusive.

Township 68, Range 22, West of the 5th Meridian

Sections 1 to 36 inclusive.

Township 68, Range 23, West of the 5th Meridian

Sections 1 to 36 inclusive.

Township 68, Range 24, West of the 5th Meridian

Sections 1 to 36 inclusive.

Township 68, Range 25, West of the 5th Meridian

Sections 1 to 36 inclusive.

Township 68, Range 26, West of the 5th Meridian

Section 1; Sections 12 and 13; Sections 24 and 25; Sections 35 and 36; those portions of Sections 2, 11, 14, 23, 26, 27, 28, 33 and 34 lying East of the Simonette River.

Township 69, Range 18, West of the 5th Meridian

Sections 1 to 36 inclusive.

Township 69, Range 19, West of the 5th Meridian

Sections 1 to 36 inclusive.

Township 69, Range 20, West of the 5th Meridian

Sections 1 to 36 inclusive.

Township 69, Range 21, West of the 5th Meridian

Sections 1 to 36 inclusive.

Township 69, Range 23, West of the 5th Meridian

Sections 1 to 36 inclusive.

Township 70, Range 18, West of the 5th Meridian

Sections 1 to 36 inclusive.

Township 70, Range 19, West of the 5th Meridian

Sections 1 to 36 inclusive.

Township 70, Range 20, West of the 5th Meridian

Sections 1 to 36 inclusive.

Township 70, Range 21, West of the 5th Meridian

Sections 1 to 36 inclusive.

Township 70, Range 23, West of the 5th Meridian

Sections 33 to 36 inclusive; those portions of Sections 1 to 6 inclusive lying South of the Sturgeon Lake Indian Reserve No. 154; those portions of Sections 17 to 20 inclusive, more particularly described as the Sturgeon Lake Settlement Lots 1 to 6 inclusive bordering the Sturgeon Lake on the Southwest; those portions of Sections 25 to 28 inclusive lying North of the Sturgeon Lake Indian Reserve No. 154; those portions of Section 32 and the North half of Section 29 lying East of the Sturgeon Lake.

Township 70, Range 24, West of the 5th Meridian

Those portions of Sections 14, 22, 23, 24, and 26, more particularly described as the Sturgeon Lake Settlement Lots 1 to 3 inclusive bordering the Sturgeon Lake on the Southwest; Section 27 not included in The Sturgeon Lake Indian Reserve No.154; Section 34 lying Southwest of Sturgeon Lake.

Township 71, Range 18, West of the 5th Meridian

Sections 1 to 30 inclusive; the South halves of Sections 31 to 36 inclusive.

Township 71, Range 19, West of the 5th Meridian

Sections 1 to 36 inclusive.

Township 71, Range 20, West of the 5th Meridian

Sections 1 to 36 inclusive

Township 71, Range 21, West of the 5th Meridian

Sections 1 to 36 inclusive.

Township 71, Range 22, West of the 5th Meridian

Sections 1 to 36 inclusive.

Township 71, Range 23, West of the 5th Meridian

Sections 1 and 2; Sections 11 to 36 inclusive; those portions of Sections 9 and 10 not included in The Sturgeon Lake Indian Reserve No. 154; those portions of Sections 7 and 8 lying North and East of Sturgeon Lake.

Township 72, Range 19, West of the 5th Meridian

Sections 1 to 36 inclusive.

Township 72, Range 20, West of the 5th Meridian

Sections 1 to 36 inclusive.

Township 72, Range 21, West of the 5th Meridian

Sections 1 to 36 inclusive.

Township 72, Range 22, West of the 5th Meridian

Sections 1 to 36 inclusive.

Township 72, Range 23, West of the 5th Meridian

Sections 1 to 36 inclusive.

Township 73, Range 20, West of the 5th Meridian

Sections 3 to 6 inclusive; that portion of Section 2 lying West of the Little Smoky River.

Township 73, Range 21, West of the 5th Meridian

Sections 1 to 36 inclusive.

Township 73, Range 22, West of the 5th Meridian

Sections 1 to 36 inclusive.

Township 73, Range 23, West of the 5th Meridian

Sections 1 to 36 inclusive.

Township 74, Range 20, West of the 5th Meridian

Sections 3 to 10 inclusive; Sections 16 to 18 inclusive; Those portions of Sections 14, 15, 19, 20, 21, 22, 29, and 30 lying South of the Little Smoky River.

Township 74, Range 21, West of the 5th Meridian

Sections 1 and 2; Sections 11 to 14 inclusive; Section 24; Those portions of Sections 23, 25, and 26 lying South of the Little Smoky River.

Township 74, Range 22, West of the 5th Meridian

Sections 1 to 12 inclusive; Sections 14 to 36 inclusive; the North half and Southwest quarter of Section 13.

Township 74, Range 23, West of the 5th Meridian

Sections 1 to 36 inclusive.

Township 75, Range 21, West of the 5th Meridian

Section 6; Those portions of Sections 7 and 18 lying West of the Little Smoky River.

Township 75, Range 22, West of the 5th Meridian

Sections 1 to 12 inclusive; Sections 14 to 23 inclusive; Sections 26 to 34 inclusive; Those portions of Sections 13, 24, 25, 35, and 36 lying West of the Little Smoky River.

Township 75, Range 23, West of the 5th Meridian

Sections 1 to 36 inclusive.

Township 76, Range 22, West of the 5th Meridian

Sections 4 to 8 inclusive; Section 18; those portions of Sections 1, 2, 3, 9, 10, 16, 17, 19, and 20 lying South and West of the Little Smoky River.

Township 76, Range 23, West of the 5th Meridian

Sections 1 to 12 inclusive; Sections 14 to 20 inclusive; Sections 30 and 31; those portions of Sections 13, 21, 22, 23, 24, 28, 29, and 32 lying South and West of the Little Smoky River.

Township 77, Range 23, West of the 5th Meridian

Those portions of Sections 6, 7, and 18 lying South and West of the Little Smoky River.

Township 69, Range 22, West of the 5th Meridian

Sections 1 to 36 inclusive.

Township 70, Range 22, West of the 5th Meridian

Sections 1 to 36 inclusive.

WHEREAS Section 78 of the Education Act provides that the Minister shall specify for each Board the number of trustees, being no fewer than 3, to be elected to the Board. The Minister may vary the number of trustees to be elected for each school division.


NOW THEREFORE the Board of Trustees of The Northern Gateway School Division hereby resolves that the number of trustees to be elected for each ward is as follows:


- a) One (1) trustee shall be elected at-large in **Ward 1, Subdivision 1.**
- b) One (1) trustee shall be elected at-large in **Ward 1, Subdivision 2.**
- c) Two (2) trustees shall be elected at-large in **Ward 1, Subdivision 3.**
- d) Two (2) trustees shall be elected at-large in **Ward 2.**
- e) One (1) trustee shall be elected at-large in **Ward 3, Subdivision 1.**
- f) Two (2) trustees shall be elected at-large in **Ward 3, Subdivision 2.**

As set out in Section 76, 2 (b) of the *Education Act*, this bylaw does not apply to or affect the composition of the Board until the date of the next general election to which the bylaw applies.

RECEIVED FIRST READING this 15th DAY OF October, 2024.



Board Chair



Secretary-Treasurer

 Seal

RECEIVED SECOND READING this 26th DAY OF November, 2024.



Board Chair



Secretary-Treasurer

 Seal

RECEIVED UNANIMOUS CONSENT OF THE TRUSTEES PRESENT AND RECEIVED A THIRD AND FINAL READING THIS 17th DAY OF December, 2024.


Board Chair


Secretary-Treasurer

 Seal

Bylaw No. 2-24
of
The Northern Gateway School Division

A Bylaw of The Northern Gateway School Division (the "School Division") in the Province of Alberta, relating to the receipt of nomination papers for the office of school board trustee at locations other than the jurisdiction office.

WHEREAS Section 28 (2b) of the Local Authorities Election Act provides that an elected authority may provide that the Returning Officer establish locations, in addition to the local jurisdiction office, where a Deputy may receive nominations; and

WHEREAS the Board of Trustees of the School Division desires the Returning Officer to establish locations other than the local jurisdiction office, where a Deputy may receive nominations.

THEREFORE, BE IT RESOLVED:

1. That By-law 2-20 be rescinded; and
2. That the Returning Officer of the School Division shall establish the following locations in addition to the Division Office, Whitecourt, Alberta, where nominations for the Office of Trustee of the School Division may be accepted **during posted office hours only:**
 - (a) Hillside High School, Valleyview, Alberta
 - (b) Fox Creek School, Fox Creek, Alberta
 - (c) Elmer Elson Elementary School, Mayerthorpe, Alberta
 - (d) Onoway Elementary School, Onoway, Alberta


RECEIVED FIRST READING this 5th DAY OF November, 2024.



Board Chair



Secretary-Treasurer



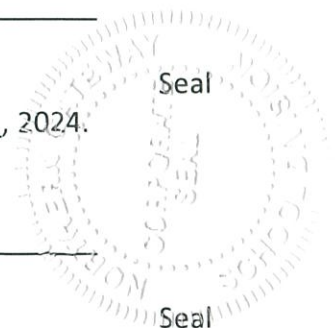
RECEIVED SECOND READING this 26th DAY OF November, 2024.




Board Chair



Secretary-Treasurer



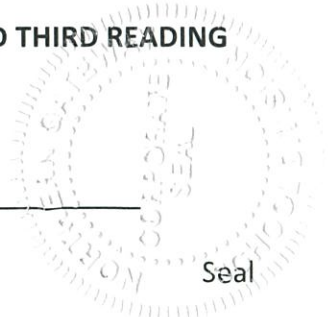
RECEIVED UNANIMOUS CONSENT OF THE TRUSTEES PRESENT AND RECEIVED THIRD READING AND FINALLY PASSED THIS 17 DAY OF December, 2024.



Board Chair



Secretary-Treasurer



Bylaw No. 3-24
of
The Northern Gateway School Division

A Bylaw of the Northern Gateway School Division (the "School Division"), in the Province of Alberta, to provide for every nomination for elected office to be accompanied by a deposit.

WHEREAS under the provisions of Section 29 of the Local Authorities Election Act, the Board of Trustees may pass a bylaw to provide for every nomination for elected office to be accompanied by a deposit in the amount fixed in the bylaw; and

WHEREAS the Board of Trustees of the School Division is desirous of establishing such a deposit.

THEREFORE, BE IT RESOLVED for Nomination Day on Monday, September 22th, 2025, that all nominations for elected office shall be accompanied by a deposit and the deposit amount shall be One Hundred (\$100.00) Dollars.

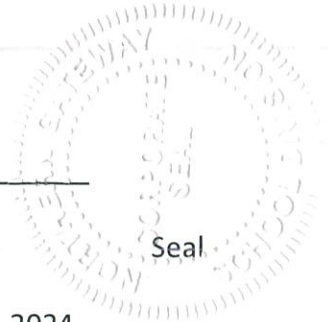
RECEIVED FIRST READING this 5th DAY OF November, 2024.



Board Chair



Secretary-Treasurer



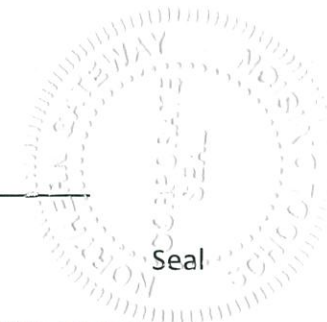
RECEIVED SECOND READING this 26th DAY OF November, 2024.



Board Chair




Secretary-Treasurer



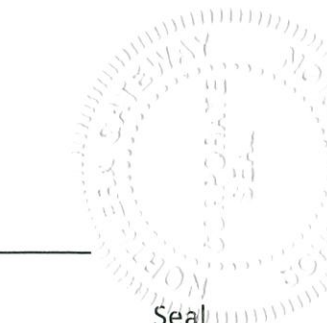
RECEIVED UNANIMOUS CONSENT OF THE TRUSTEES PRESENT AND RECEIVED THIRD READING AND FINALLY PASSED THIS 17th DAY OF December, 2024.



Board Chair



Secretary-Treasurer



Bylaw No. 4-24
of
The Northern Gateway School Division

A Bylaw of the Northern Gateway School Division (the "School Division"), in the Province of Alberta, to require that a criminal record check be included with nomination forms submitted by potential candidates.


WHEREAS under the provisions of Section 21.1 of the Local Authorities Election Act, the Board of Trustees may pass a bylaw to provide for every nomination for elected office to be accompanied by a criminal record check.

AND WHEREAS the Board of Trustees of the School Division is desirous of establishing that a criminal record check be included in every nomination package for elected office.

THEREFORE, BE IT RESOLVED that:

- a) Every candidate for school board trustee in the School Division shall obtain a criminal record check at their own expense;
- b) The criminal record check shall be provided by the police service;
- c) The criminal record check shall be included with, and form part of the nomination papers submitted by the candidate for school board trustee; and
- d) The criminal record check shall be valid for a period of up to three (3) months prior to the date that the nomination papers are submitted by the candidate and verified at the locations established by Bylaw 2-24.

RECEIVED FIRST READING this 26th DAY OF November, 2024.




Board Chair



Secretary-Treasurer

RECEIVED SECOND READING this 17th DAY OF December, 2024.




Board Chair



Secretary-Treasurer

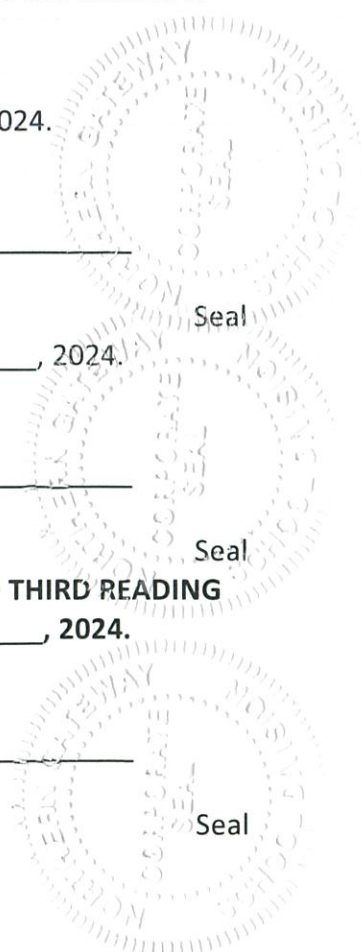
RECEIVED UNANIMOUS CONSENT OF THE TRUSTEES PRESENT AND RECEIVED THIRD READING AND FINALLY PASSED THIS 17th DAY OF December, 2024.



Board Chair



Secretary-Treasurer



Seal

Seal

Seal

BORROWING BY-LAW
MUNICIPALITIES AND SCHOOL BOARDS

BY-LAW NO. 5-24

WHEREAS the SCHOOL BOARD of the NORTHERN GATEWAY SCHOOL DIVISION (the "Corporation") deems it necessary to borrow the sum of TWO MILLION dollars (\$ 2,000,000.00) to meet current expenditures of the Corporation for the year.

BE IT THEREFORE ENACTED as a By-Law of the Corporation as follows:

1. The SUPERINTENDENT AND SECRETARY-TREASURER is/are hereby authorized to borrow on behalf of the Corporation from THE BANK OF NOVA SCOTIA (the "Bank") from time to time by way of promissory note a sum or sums not exceeding at any one time TWO MILLION dollars (\$2,000,000.00) to meet current expenditures of the Corporation for the year 2025.

2. The SUPERINTENDENT AND SECRETARY-TREASURER is/are hereby authorized to sign on behalf of the Corporation and to furnish to the Bank from time to time a promissory note or notes Sealed with the corporate Seal for the sum or sums so borrowed with interest at such rate as the Bank may from time to time determine.

3. The SUPERINTENDENT AND SECRETARY-TREASURER is/are hereby authorized to sign on behalf of the Corporation and to furnish to the Bank an Agreement or Agreements under the Seal of the Corporation providing for payment to the Bank of all amounts required to be paid by the Bank pursuant to each promissory note of the Corporation guaranteed by the Bank with interest at such rate as the Bank may from time to time determine and of a guarantee fee in respect of each such promissory note at such rate as the Bank may from time to time determine.

4. The SUPERINTENDENT AND SECRETARY-TREASURER is/are hereby authorized and directed to furnish to the Bank at the time of each borrowing and at such other times as the Bank may from time to time request, a statement showing the nature and amount of the estimated revenues of the current year not yet collected or where the estimates for the year have not been adopted, a statement showing the nature and amount of the estimated revenues of the Corporation as set forth in the estimates adopted for the next preceding year and also showing the total of any amounts borrowed in the current year and in any preceding year that have not been repaid.

5. All sums borrowed from the Bank shall, with interest thereon, be a charge upon the whole of the revenues of the Corporation for the current year and for any preceding years as and when such revenues are received and the SUPERINTENDENT AND SECRETARY-TREASURER is/are hereby authorized to sign on behalf of the Corporation and to furnish to the Bank an Agreement or Agreements under the Seal of the Corporation charging the said revenues of the Corporation with repayment of all sums borrowed from the Bank and interest thereon.

6. The SUPERINTENDENT AND SECRETARY-TREASURER is/are hereby authorized and directed to apply in payment of all sums borrowed from the Bank, with interest thereon, all the monies hereafter collected or received on account or realized in respect of the taxes levied for the current year and for any preceding years and all the monies collected or received from any other source.

CERTIFICATE

I/we hereby certify that the foregoing is a true copy of By-Law No. 5-24 of the Corporation of the NORTHERN GATEWAY SCHOOL DIVISION of THE TOWN OF WHITECOURT, in the PROVINCE OF ALBERTA duly passed at a meeting of the Board of Trustees of the said Corporation duly held on the 17th day of December 2024, and that the said By-Law is under the Seal of the said Corporation and signed by its proper officers as required by law and that the said By-Law is in full force and effect.

DATED this 17th day of December, 2024.

By: Tamara Spang
SECRETARY- TREASURER

By: Kevin Bird
SUPERINTENDENT